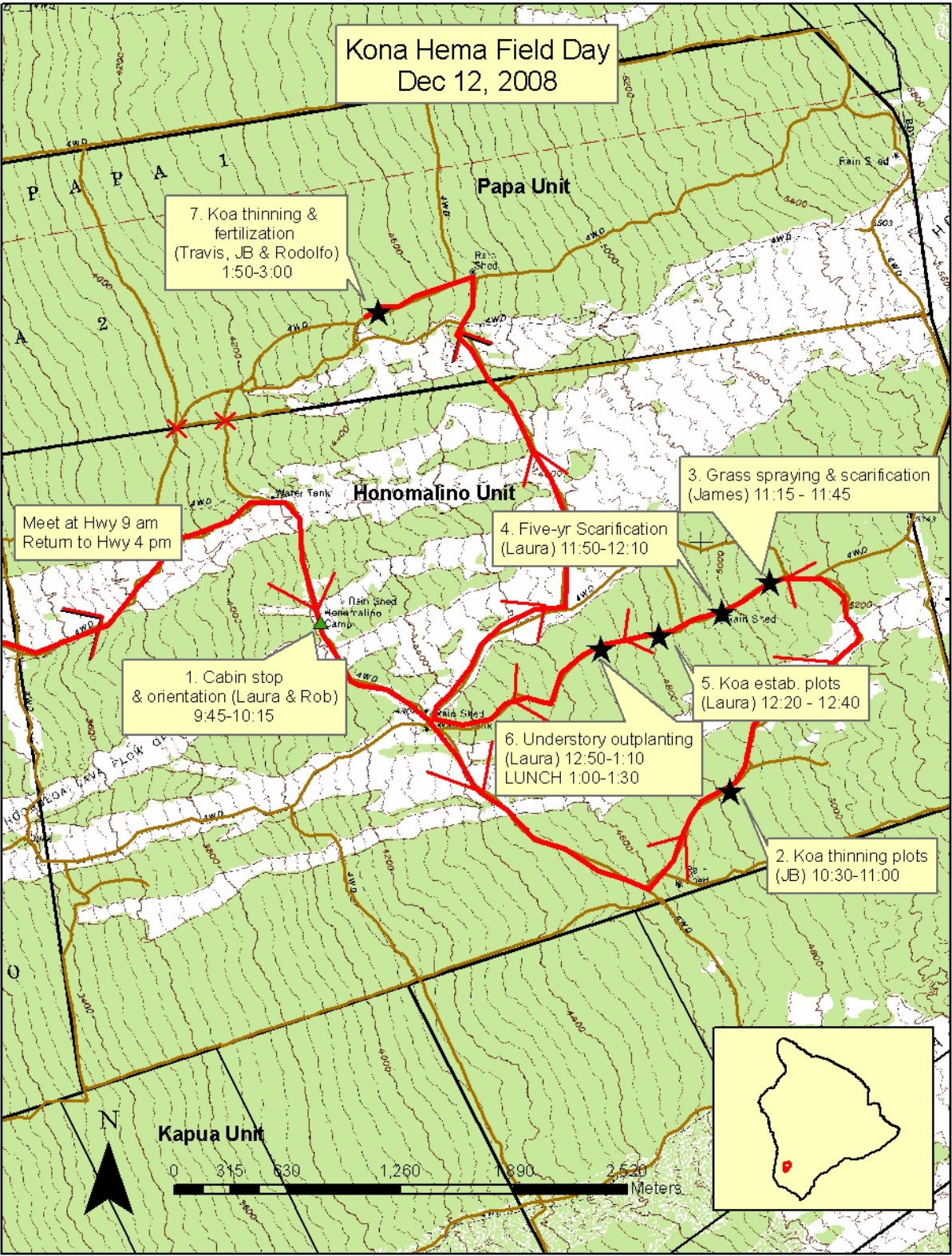


Kona Hema Field Day
Dec 12, 2008



7. Koa thinning & fertilization (Travis, JB & Rodolfo) 1:50-3:00

Meet at Hwy 9 am
Return to Hwy 4 pm

1. Cabin stop & orientation (Laura & Rob) 9:45-10:15

3. Grass spraying & scarification (James) 11:15 - 11:45

4. Five-yr Scarification (Laura) 11:50-12:10

5. Koa estab. plots (Laura) 12:20 - 12:40

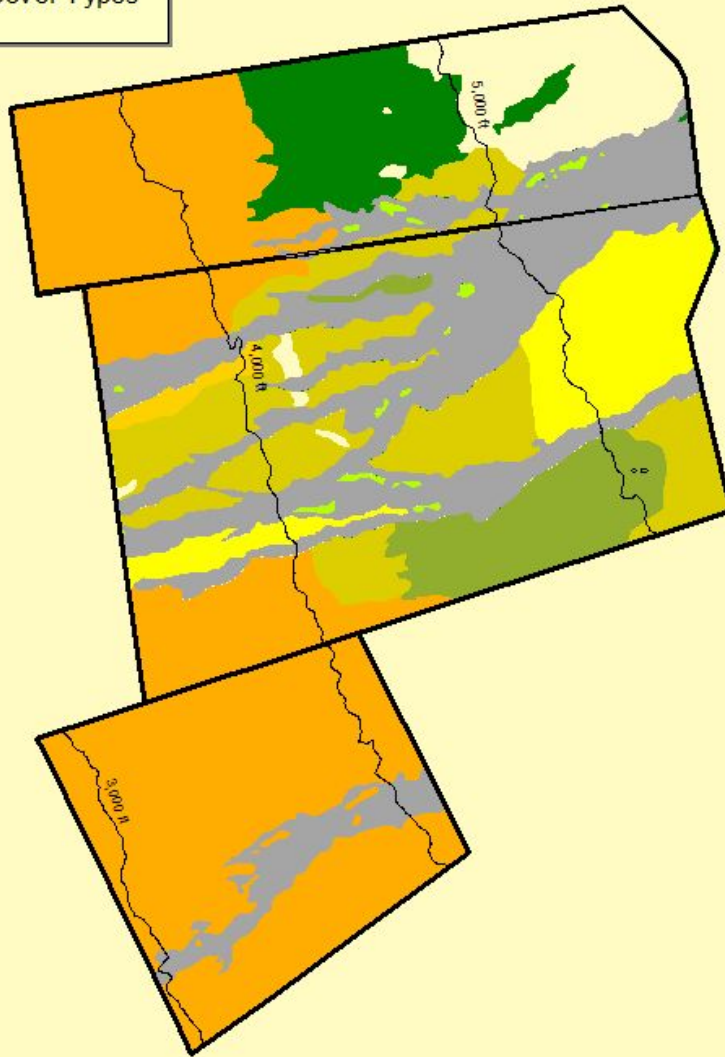
6. Understory outplanting (Laura) 12:50-1:10
LUNCH 1:00-1:30










2. Koa thinning plots (JB) 10:30-11:00

0 315 630 1,260 1,890 2,520 Meters



Map 3. Current Cover Types



-  Koa and ohia with moderate regeneration
-  Koa and ohia with heavy regeneration
-  Heavily grazed pasture with ohia and koa
-  Moderately grazed pasture with ohia and koa
-  Undisturbed ohia forest
-  Scrub ohia
-  Ohia and koa kipuka five acres or less
-  Clearings and former burn sites
-  Lava flows

