

## Campus Distances

DRAFT




- **2.24 miles:** (Start at AgSci → Pope → Sherman → Food Sci & Tech → Ag/Engin → Gilmore → Miller Hall → Miller Annex → Campus Center → Kuykendall Hall → Krauss Annex → Kuykendall Annex → Sakamaki → Hamilton → Agric/Engin → AgSci → Magoon → AgSci)
- **2.00 miles:** (Start at Ag/Engin → Hamilton → Sakamaki → Hamilton → St. John → AgSci → Magoon → AgSci → St. John → Gilmore)
- **1.41 miles:** (Start at AgSci → Ag/Engin → Hamilton → Miller Hall → Gilmore → Maile Way Entrance Traffic Light → AgSci)
- **1.32 miles:** (Start at AgSci → Gilmore → Miller Hall → Miller Annex → Campus Center → Kuykendall Hall → Krauss Annex → Kuykendall Annex → Sakamaki → Hamilton → Agric/Engin)
- **1.24 miles:** (Start at St. John → AgSci → Magoon → AgSci → St. John)
- **1.15 miles:** (Start at Sherman Lab → Agric/Engin → Hamilton → Miller Hall → Gilmore → Maile Way Entrance Traffic Light → Gilmore → Agric/Engin → Sherman)
- **1.04 miles:** (Start at AgSci → St. John → Ag/Engin → Hamilton → Sakamaki → Back the same way)
- **1.02 miles:** (Start at AgSci → Maile Way Entrance Traffic Light → AgSci)
- **0.94 miles:** (Start at Miller Hall → Miller Annex → Campus Center → Kuykendall Hall → Krauss Annex → Kuykendall Annex → Sakamaki → Hamilton → Agric/Engin → Gilmore → Miller Hall)
- **0.55 miles:** (Start at Gilmore → Miller Hall → Hamilton → Ag/Engin → Gilmore)

Funding for this brochure has been provided by:  
University of Hawaii at Manoa  
College of Tropical Agriculture & Human Resources,  
Department of Family and Consumer Sciences

In cooperation with:  
Cooperative Extension Services  
Nutrition Education for Wellness Program



# Walking Map



College of Tropical Agriculture  
& Human Resources,  
Cooperative Extension Services

